

Round Mountain, 3,448 feet

Turnaround  
50K & Marathon only  
50K repeats outbound & inbound  
Marathon only outbound

**Course Rules**

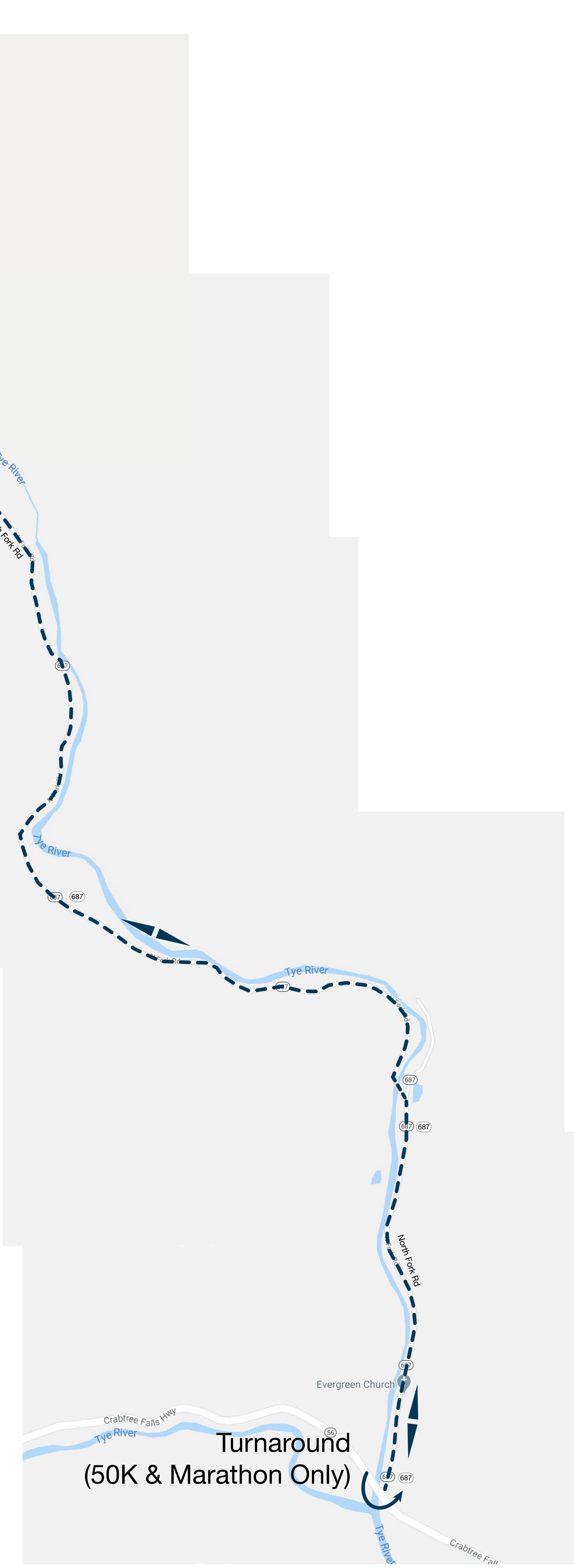
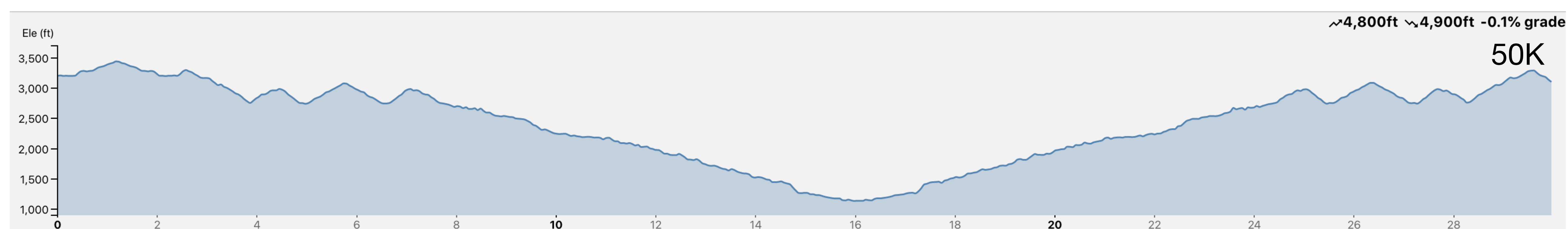
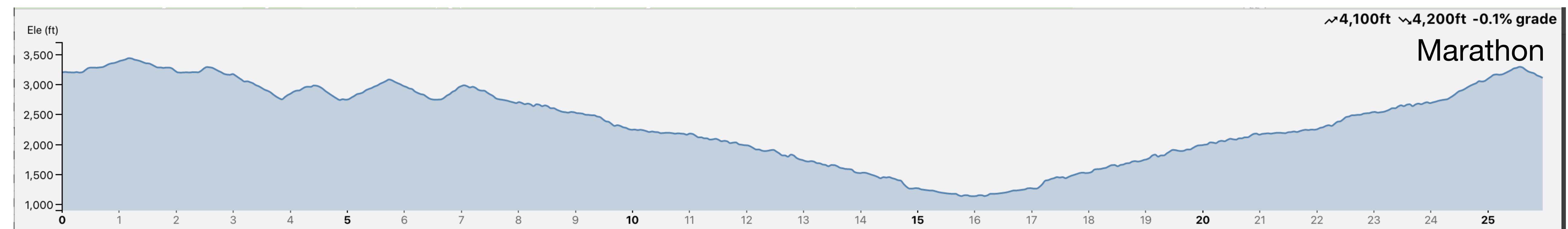
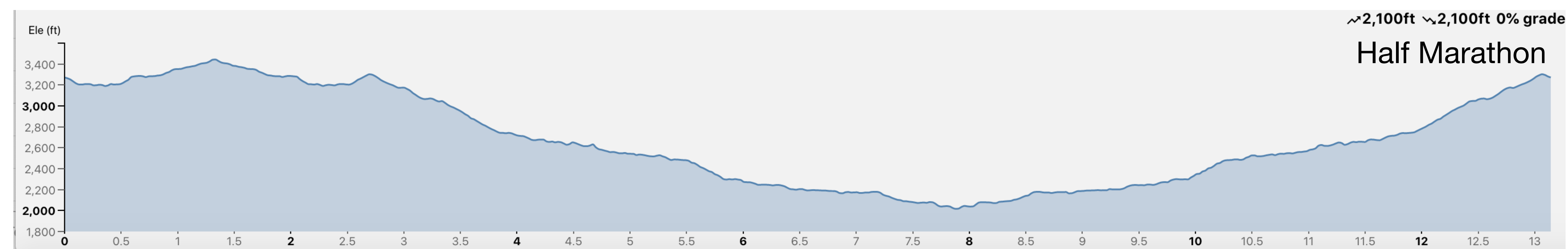
This is an open course and traffic will be present on the roads  
Always run SINGLE FILE  
Always run FACING TRAFFIC  
Aid stations are CUPLESS: you must carry a bottle or cup

Aid Station 3  
Half Marathon Turnaround (mile 7.8)

**Half Marathon Course:**  
Starts at 12 Ridges Vineyard  
Out and back to Round Mountain, 3,448 feet  
Back to 12 Ridges Vineyard  
Leave vineyard property toward Spy Run Gap Rd  
Left on Spy Run Gap Rd  
Left on Zinks Mill School Rd  
Left on North Fork Rd  
Turn around at mile 7.8  
Return to 12 Ridges Vineyard and the finish  
The course is grassy paths through 12 Ridges property and mountain gravel roads. It has about 2,100 feet of gain  
Aid stations at miles 3.8, 4.9, 7.8, 11.2, 12.3

**Marathon Course:**  
Starts at 12 Ridges Vineyard  
Out and back to Round Mountain, 3,448 feet  
Back to 12 Ridges Vineyard  
Leave vineyard property toward Spy Run Gap Rd  
Left on Spy Run Gap Rd  
Left on Mill Creek School Road  
Turnaround at the end of Mill Creek School Road  
Left on Spy Run Gap Road  
Left on Zinks Mill School Rd  
Left on North Fork Rd  
To end of North Fork Rd, junction with Hwy 56  
Turn around at the end of North Fork Rd  
Return to 12 Ridges Vineyard and the finish  
The course is grassy paths through 12 Ridges property and mountain gravel roads. It has about 4,000 feet of gain  
Aid Stations at miles 3.8, 7.6, 9, 11.8, 20.8, 23.6, 24.3

**50K Course:**  
Starts at 12 Ridges Vineyard  
Out and back to Round Mountain, 3,448 feet  
Back to 12 Ridges Vineyard  
Leave vineyard property toward Spy Run Gap Rd  
Left on Spy Run Gap Rd  
Left on Mill Creek School Road  
Turnaround at the end of Mill Creek School Road  
Left on Spy Run Gap Road  
Left on Zinks Mill School Rd  
Left on North Fork Rd  
To end of North Fork Rd, junction with Hwy 56  
Turnaround at the end of North Fork Rd  
Return to the intersection of Spy Run Gap Rd and Mill Creek School Road  
Repeat out and back to the end of Mill Creek School Lane  
Return to 12 Ridges Vineyard and the finish  
The course is grassy paths through 12 Ridges property and mountain gravel roads. It has about 4,800 feet of gain  
Aid Stations at miles 3.8, 7.6, 9, 11.8, 20.8, 23.6, 24.3, 27.9



Turnaround  
(50K & Marathon Only)